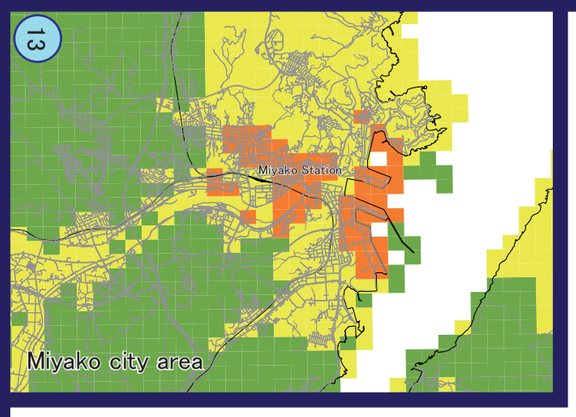

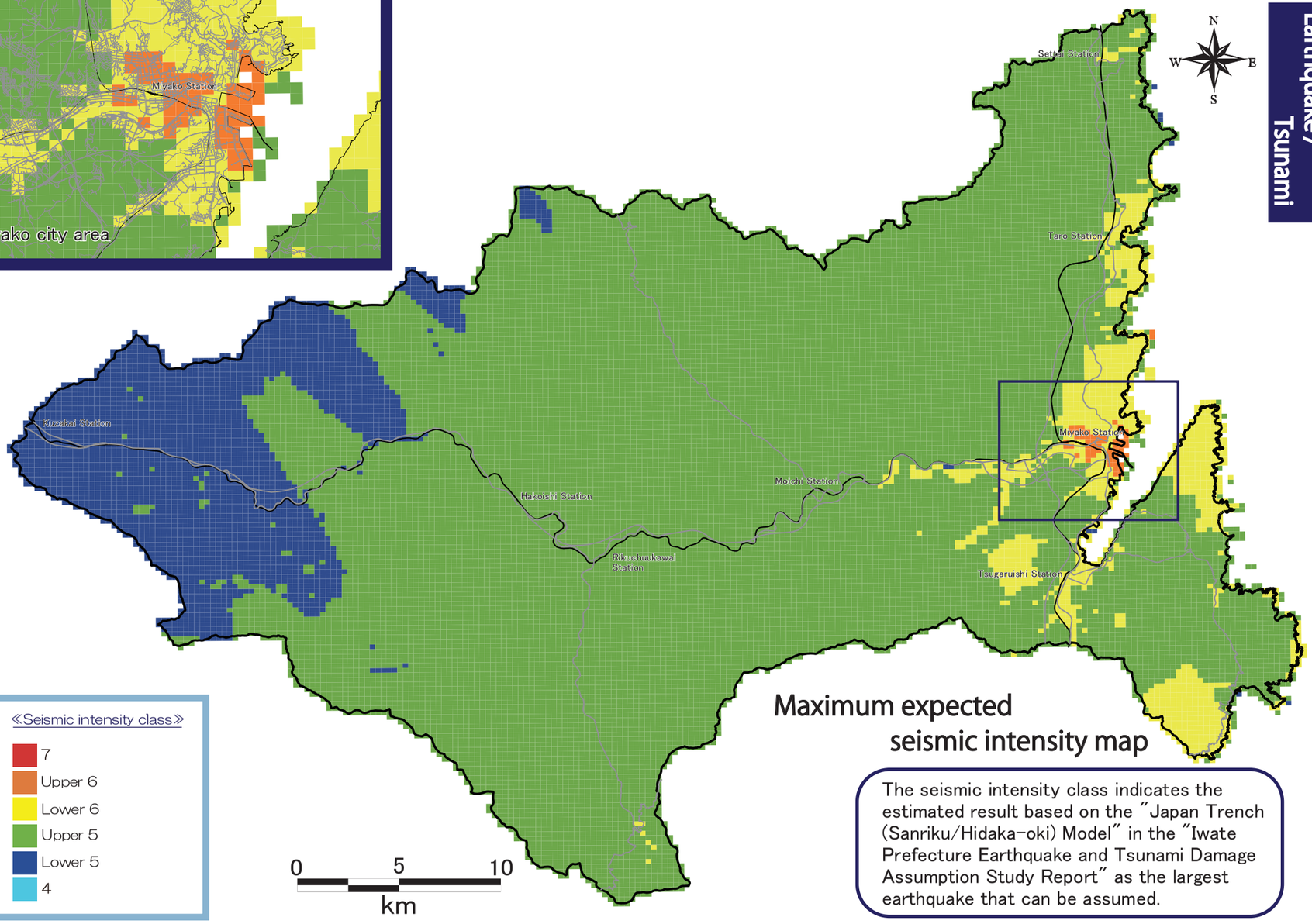

Maximum expected seismic intensity map

The seismic intensity class indicates the estimated result based on the "Japan Trench (Sanriku/Hidaka-oki) Model" in the "Iwate Prefecture Earthquake and Tsunami Damage Assumption Study Report" as the largest earthquake that can be assumed.

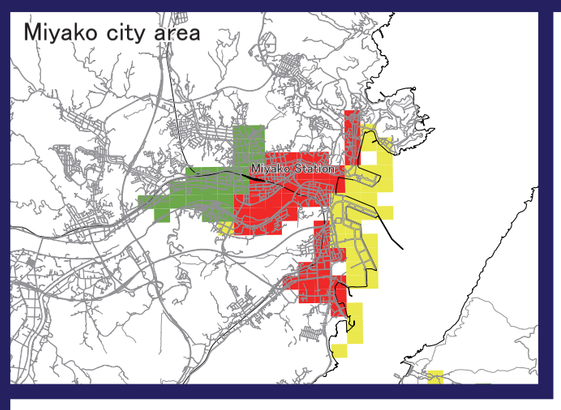

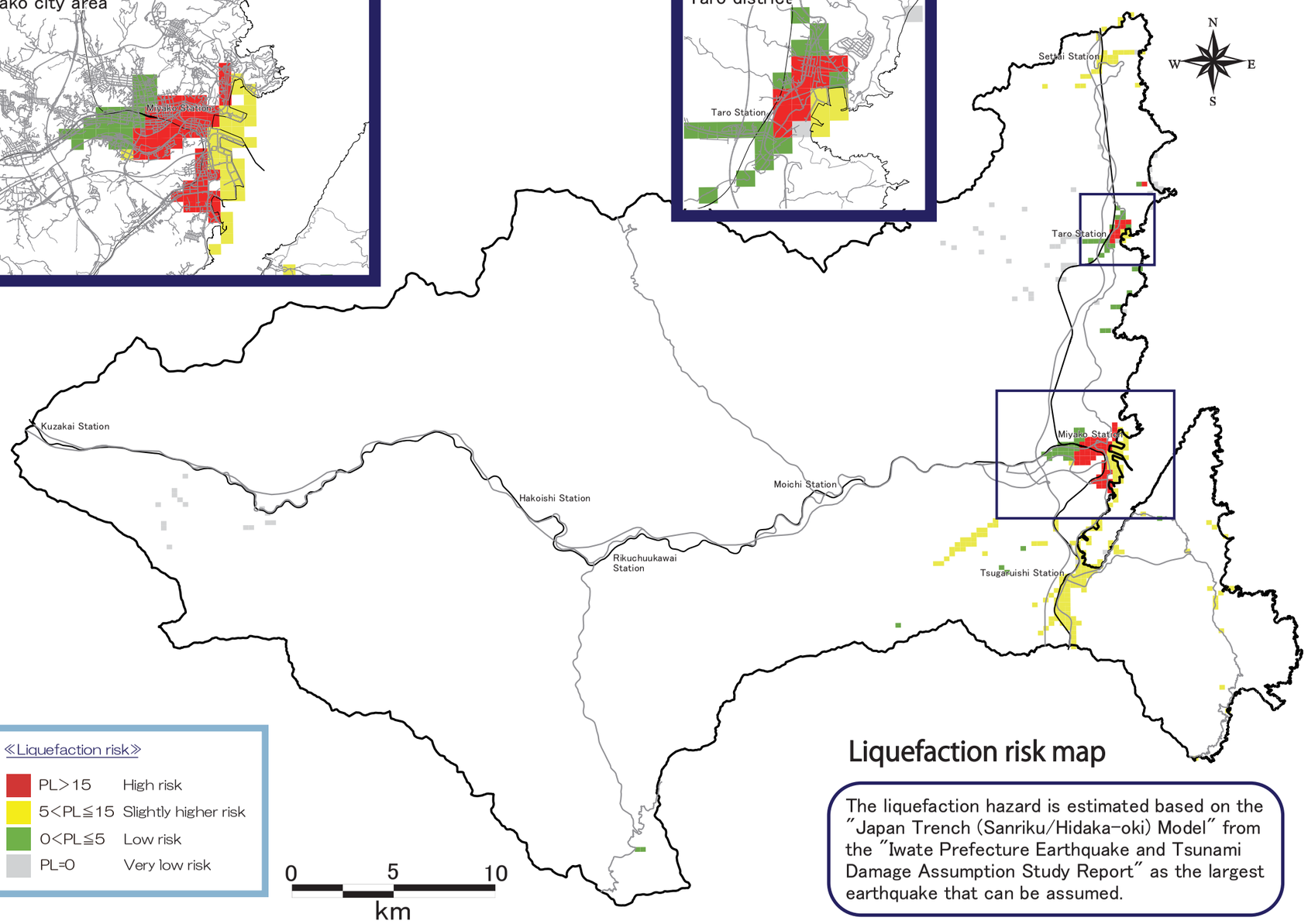

Liquefaction risk map

The liquefaction hazard is estimated based on the "Japan Trench (Sanriku/Hidaka-oki) Model" from the "Iwate Prefecture Earthquake and Tsunami Damage Assumption Study Report" as the largest earthquake that can be assumed.